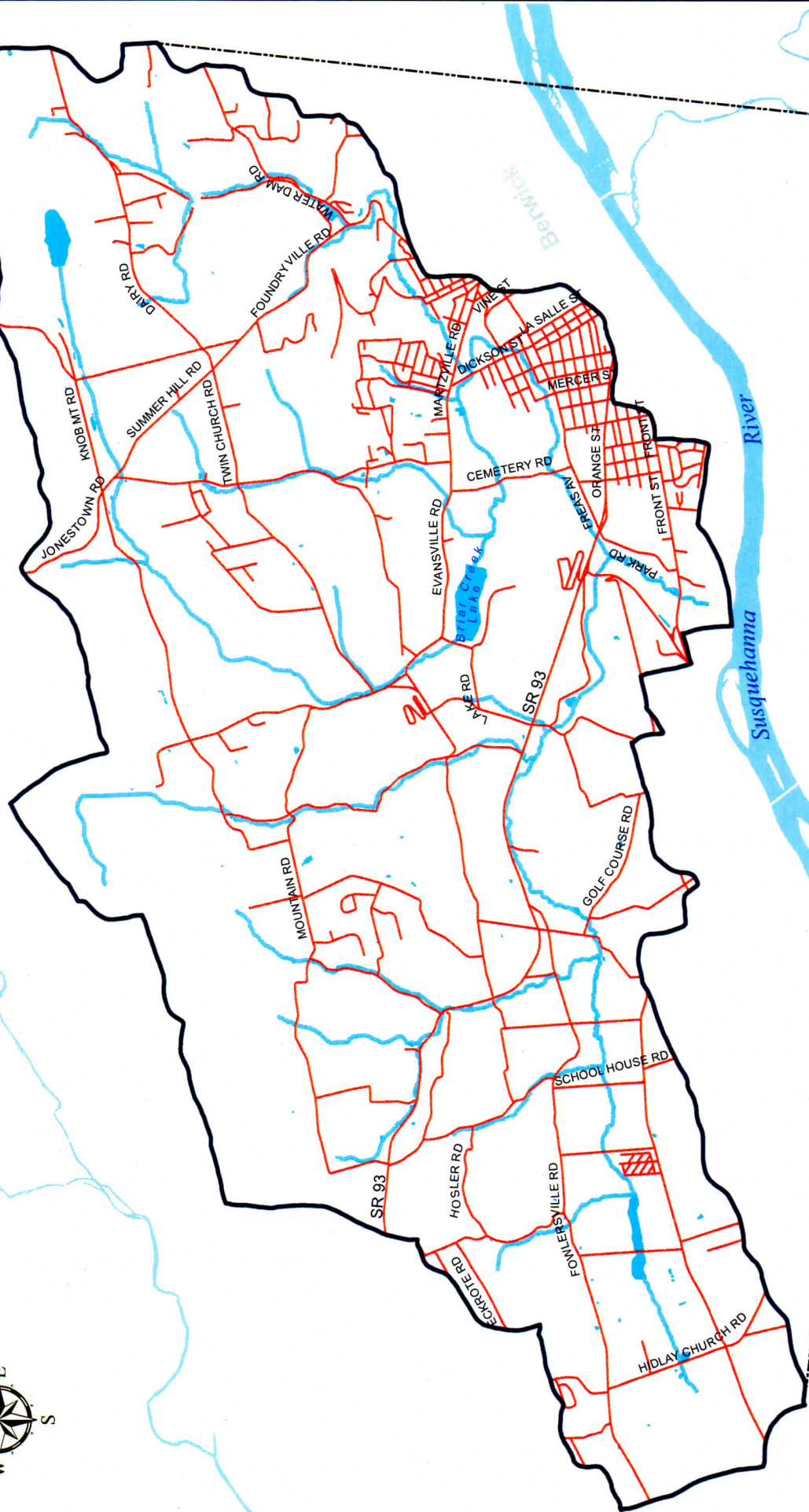


Briar Creek Watershed

with Sub-Watersheds



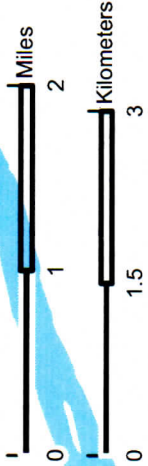
Watershed boundary PA w/ Briar Creek Wtrshd

Roads

Streams

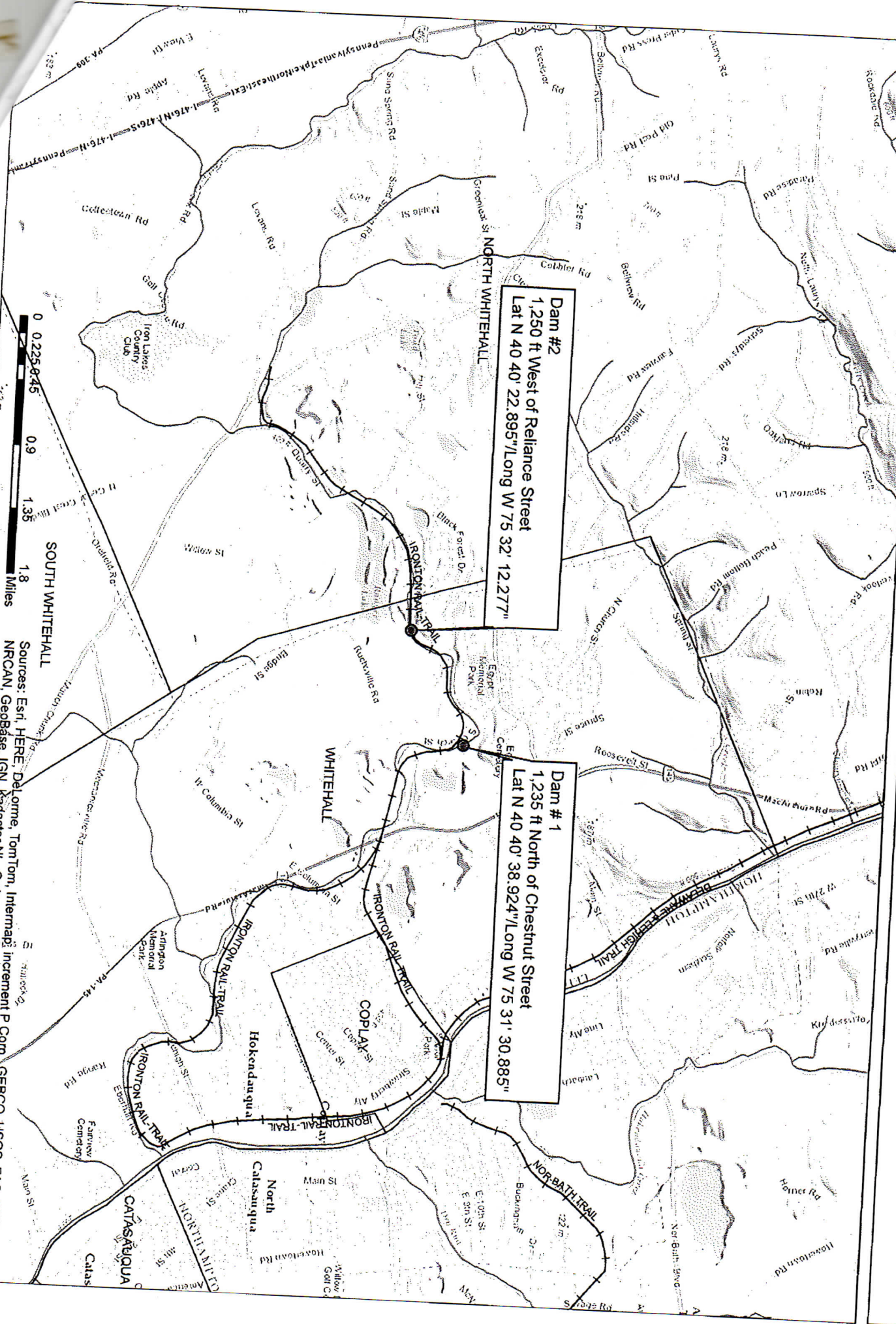
Data: B.C.A.W.S. Pennsylvania Spatial Data Access (PASDA)

B.C.A.W.S. 2010



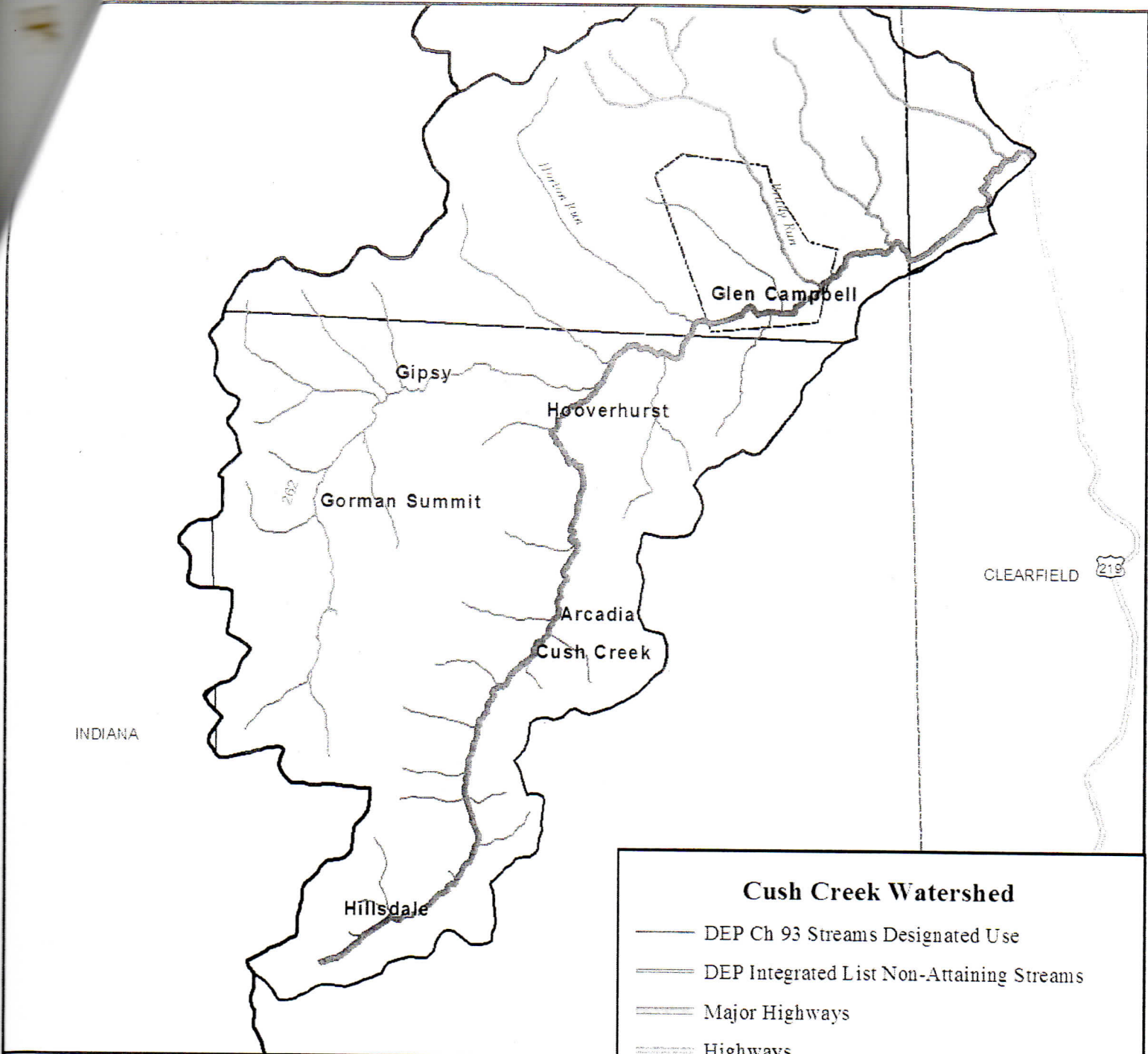


Coplay Creek Restoration Proposed Project Sites



SOUTH WHITEHALL

Sources: Esri, HERE, DeLorme, TomTom, Intermap, increment P Corp., GEBCO, USGS, FAO, NPS, NRCAN, Geobase, IGN, Radaster NL, Ordnance Survey, Esri Japan, METI, Esri China (Hong Kong), swisstopo, MapmyIndia, © OpenStreetMap contributors, and the GIS User Community



Cushman Creek Watershed

- DEP Ch 93 Streams Designated Use
- DEP Integrated List Non-Attaining Streams
- Major Highways
- Highways
- Trout Natural Reproduction
- Trout Stocked Streams
- PA Municipalities
- PGC State Game Land
- County Boundaries



Western Pennsylvania Conservancy

